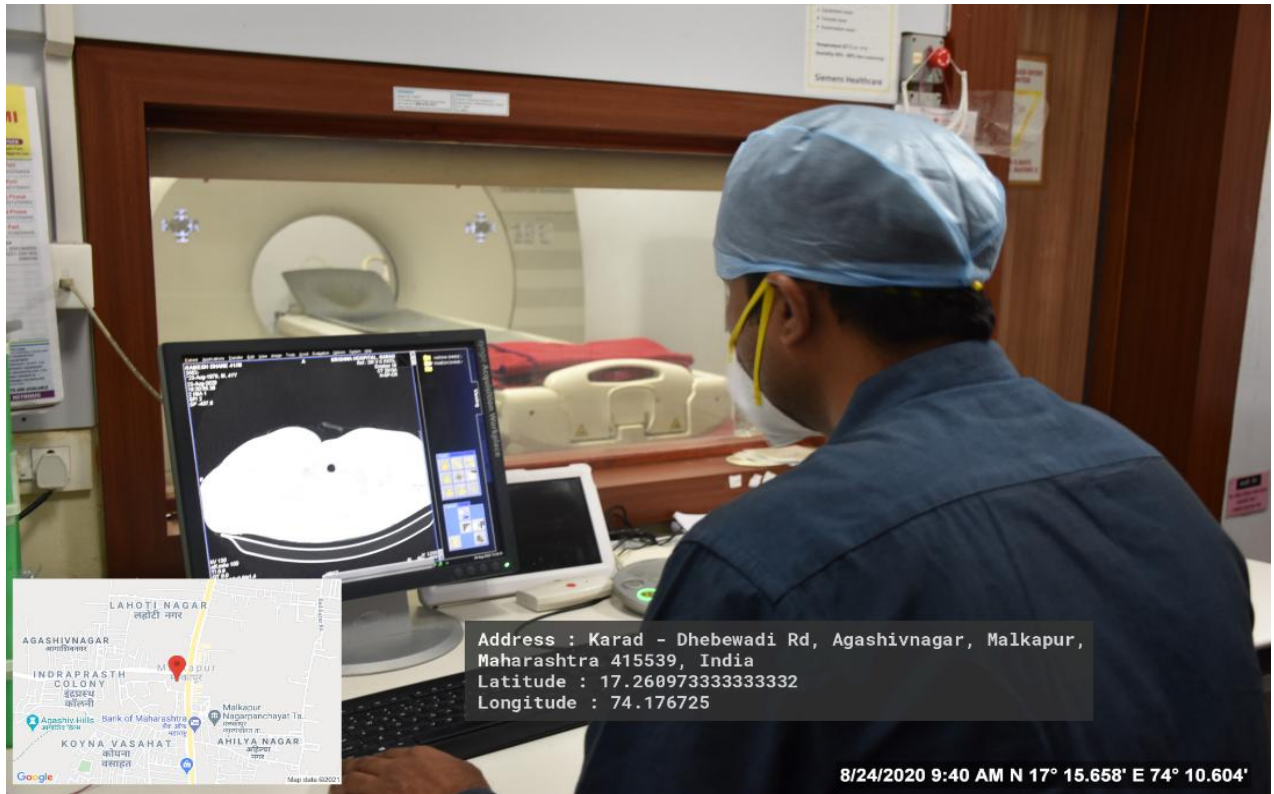


## Hostels

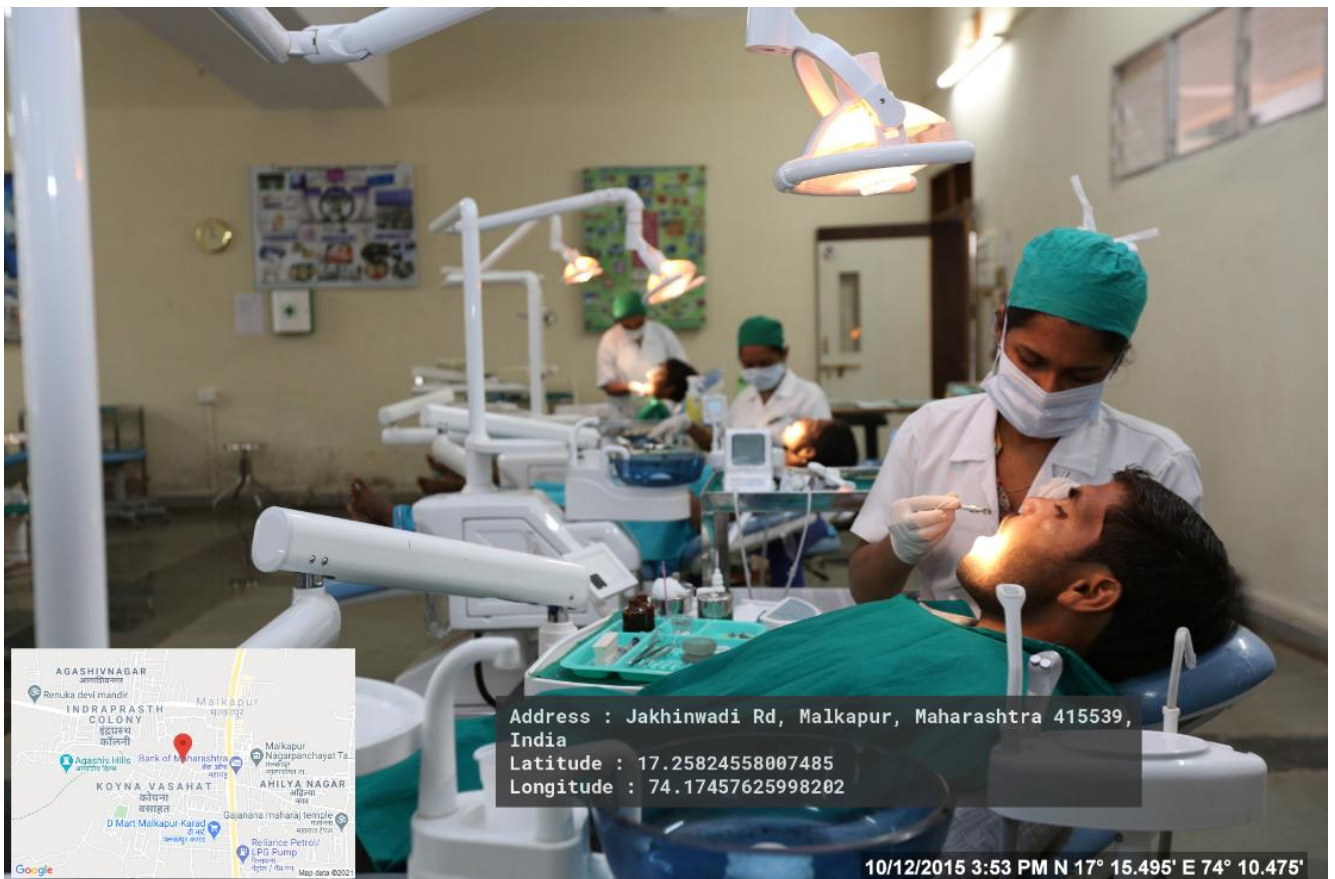


## Medical Facilities

### MRI CT Scan



### Dental Clinic



## Disabled Friendly Washrooms



Karad - Dhebewadi Rd, Agashivnagar, Malkapur, Maharashtra 415539, India

	Decimal	DMS
Latitude	17.260982	17°15'39" N
Longitude	74.176332	74°10'34" E
2021-02-11(Thu)		11:52(am)

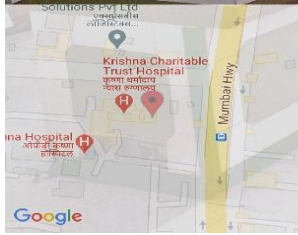
## Canteen



## Cafeteria



# Bank



Karad - Dhebewadi Rd, Agashivnagar, Malkapur, Maharashtra 415539, India

	Decimal	DMS
Latitude	17.261735	17°15'42" N
Longitude	74.177025	74°10'37" E

2021-02-11(Thu) 10:08(am)

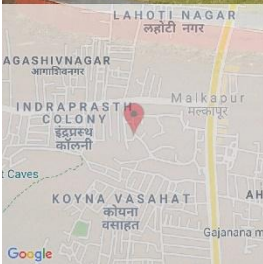
## Roads



Unnamed Road, Agashivnagar, Malkapur, Maharashtra 415539, India

	Decimal	DMS
Latitude	17.258724	17°15'31" N
Longitude	74.173611	74°10'24" E

2021-02-17(Wed) 03:49(pm)



415539, Agashivnagar, Malkapur, Maharashtra 415539, India

	Decimal	DMS
Latitude	17.259985	17°15'35" N
Longitude	74.173514	74°10'24" E

2021-02-17(Wed) 03:58(pm)

## Signage



## Topography





# Greenery



415539, Agashivnagar, Malkapur, Maharashtra 415539, India

	Decimal	DMS
Latitude	17.260937	17°15'39" N
Longitude	74.173319	74°10'23" E

2021-02-11(Thu) 10:31(AM)



Karad - Dhebewadi Rd, Agashivnagar, Malkapur, Maharashtra 415539, India

	Decimal	DMS
Latitude	17.261016	17°15'39" N
Longitude	74.173575	74°10'24" E

2021-02-11(Thu) 10:32(AM)

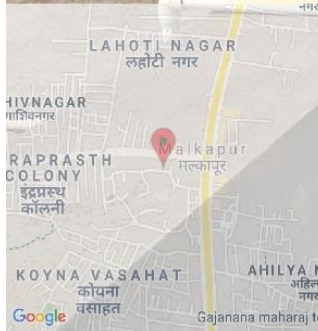
## Solar Energy Panels



Karad - Dhebewadi Rd, Agashivnagar, Malkapur, Maharashtra 415539, India

	Decimal	DMS
Latitude	17.261148	17°15'40" N
Longitude	74.175695	74°10'32" E

2021-02-15(Mon) 02:25(pm)



Karad - Dhebewadi Rd, Agashivnagar, Malkapur, Maharashtra 415539, India

	Decimal	DMS
Latitude	17.261082	17°15'39" N
Longitude	74.175661	74°10'32" E

2021-02-15(Mon) 02:26(pm)

## Biogas Plant



Unnamed Road, Agashivnagar, Malkapur, Maharashtra 415539, India

Malkapur  
Maharashtra  
India

2021-02-13(Sat) 03:57(pm)

32°C  
90°F

## Bio Gas



415539, Agashivnagar, Malkapur, Maharashtra 415539, India

Malkapur  
Maharashtra  
India

2021-02-13(Sat) 04:04(pm)

32°C  
90°F

## Sewage Treatment Plant (STP)



Karad - Dhebewadi Rd, Agashivnagar, Malkapur, Maharashtra 415539, India

	Decimal	DMS
Latitude	17.261415	17°15'41" N
Longitude	74.175907	74°10'33" E

2021-02-11(Thu) 10:10(am)




Karad - Dhebewadi Rd, Agashivnagar, Malkapur, Maharashtra 415539, India

	Decimal	DMS
Latitude	17.261393	17°15'41" N
Longitude	74.175801	74°10'32" E

2021-02-11(Thu) 10:11(am)

# Water Purification Plant



415539, Agashivnagar, Malkapur, Maharashtra 415539, India

	Decimal	DMS
Latitude	17.259056	17°15'32" N
Longitude	74.173157	74°10'23" E

2021-02-16(Tue) 04:35(pm)



415539, Agashivnagar, Malkapur, Maharashtra 415539, India

	Decimal	DMS
Latitude	17.259086	17°15'32" N
Longitude	74.173189	74°10'23" E

2021-02-16(Tue) 04:34(pm)