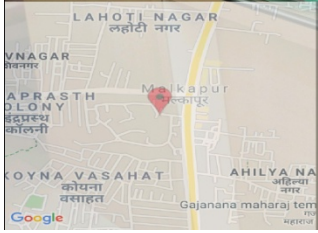


Department of Biostatistics





Kale - Pachwad Rd, Malkapur, Maharashtra 415539, India

	Decimal	DMS
Latitude	17.260301	17°15'37" N
Longitude	74.176245	74°10'34" E

2021-02-27(Sat) 04:35(pm)



Kale - Pachwad Rd, Malkapur, Maharashtra 415539, India

	Decimal	DMS
Latitude	17.260161	17°15'36" N
Longitude	74.17627	74°10'34" E

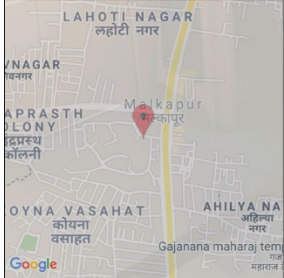

2021-02-27(Sat) 04:35(pm)



Kale - Pachwad Rd, Malkapur, Maharashtra 415539, India

	Decimal	DMS
Latitude	17.260161	17°15'36" N
Longitude	74.17627	74°10'34" E

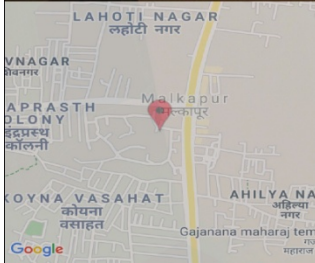
2021-02-27(Sat) 04:36(pm)



Kale - Pachwad Rd, Malkapur, Maharashtra 415539, India

	Decimal	DMS
Latitude	17.260194	17°15'36" N
Longitude	74.176401	74°10'35" E

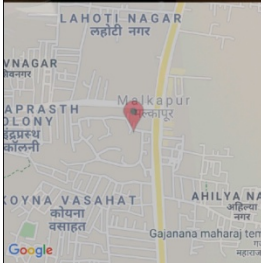
2021-02-27(Sat) 04:37(pm)



Kale - Pachwad Rd, Malkapur, Maharashtra 415539, India

	Decimal	DMS
Latitude	17.260174	17°15'36" N
Longitude	74.176269	74°10'34" E

2021-02-27(Sat) 04:37(pm)



Kale - Pachwad Rd, Malkapur, Maharashtra 415539, India

	Decimal	DMS
Latitude	17.26022	17°15'36" N
Longitude	74.176287	74°10'34" E

2021-02-27(Sat) 04:41(pm)



Kale - Pachwad Rd, Malkapur, Maharashtra 415539, India

	Decimal	DMS
Latitude	17.260261	17°15'36" N
Longitude	74.176316	74°10'34" E

2021-02-27(Sat) 04:42(pm)

