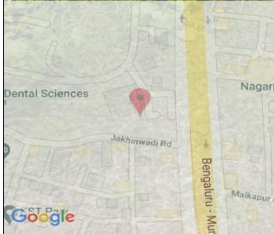


# Medicinal Plant Garden

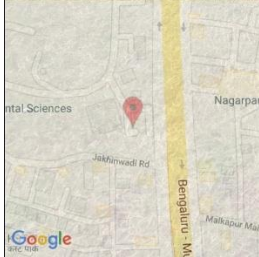




Jakhinwadi Rd, Malkapur, Maharashtra 415539, India

	Decimal	DMS
Latitude	17.25806	17°15'29" N
Longitude	74.17679	74°10'36" E

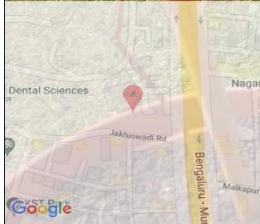
2021-02-19(Fri) 11:47(am)



Kale - Pachwad Rd, Malkapur, Maharashtra 415539, India

	Decimal	DMS
Latitude	17.258127	17°15'29" N
Longitude	74.176965	74°10'37" E

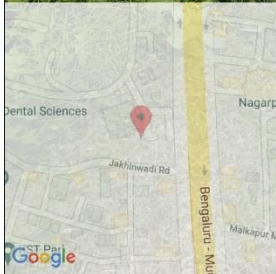
2021-02-19(Fri) 11:47(am)



Jakhinwadi Rd, Malkapur, Maharashtra 415539, India

	Decimal	DMS
Latitude	17.258064	17°15'29" N
Longitude	74.176732	74°10'36" E

2021-02-19(Fri) 11:48(am)



Jakhinwadi Rd, Malkapur, Maharashtra 415539, India

	Decimal	DMS
Latitude	17.258052	17°15'28" N
Longitude	74.176822	74°10'36" E

2021-02-19(Fri) 11:47(am)



Jakhinwadi Rd, Malkapur, Maharashtra 415539, India

	Decimal	DMS
Latitude	17.258073	17°15'29" N
Longitude	74.176763	74°10'36" E

2021-02-19(Fri) 11:48(am)